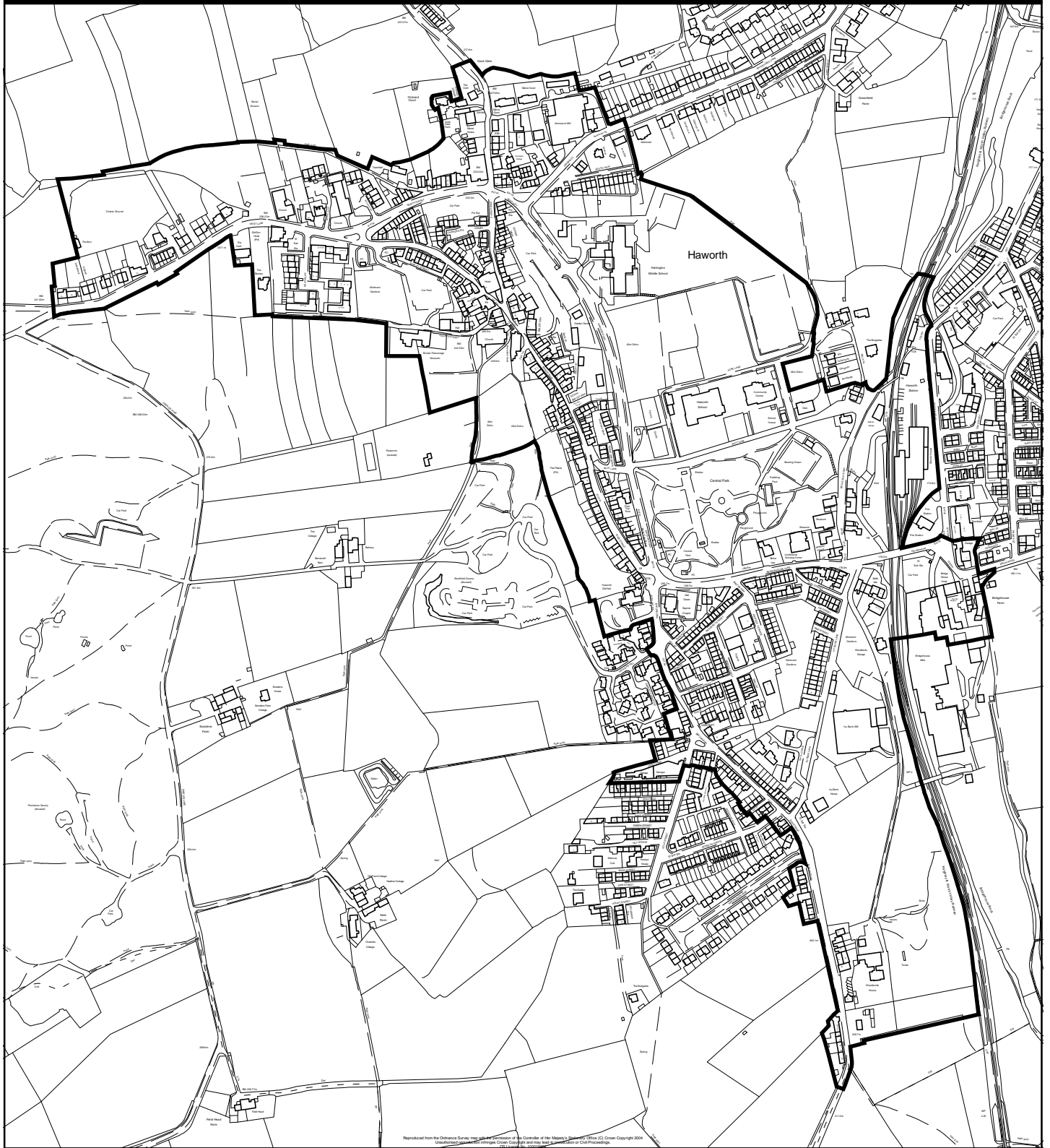




Replacement Unitary Development Plan for the Bradford District Post Inquiry Modifications



Mod. reference MOD/K/BH/1	Scale. 1:6,321	Key.  Amended Conservation Area boundary to be shown on Proposals Map.
Site reference K/BH7	Site Area.	
Address Haworth Conservation Area.	OS Grid Ref. SE 0337	
 NORTH		© Crown copyright. All rights reserved. City of Bradford Metropolitan District Council 100019304